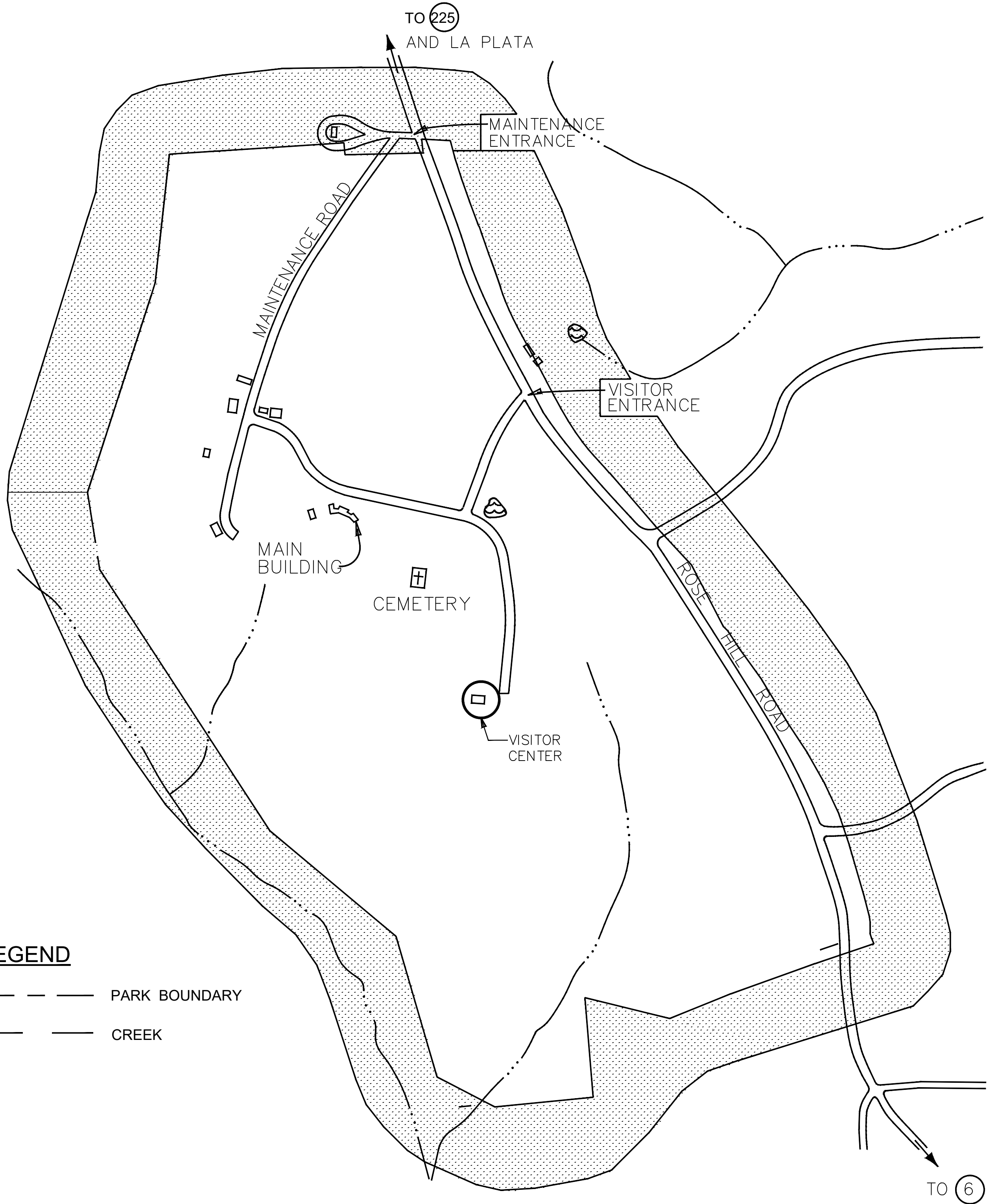
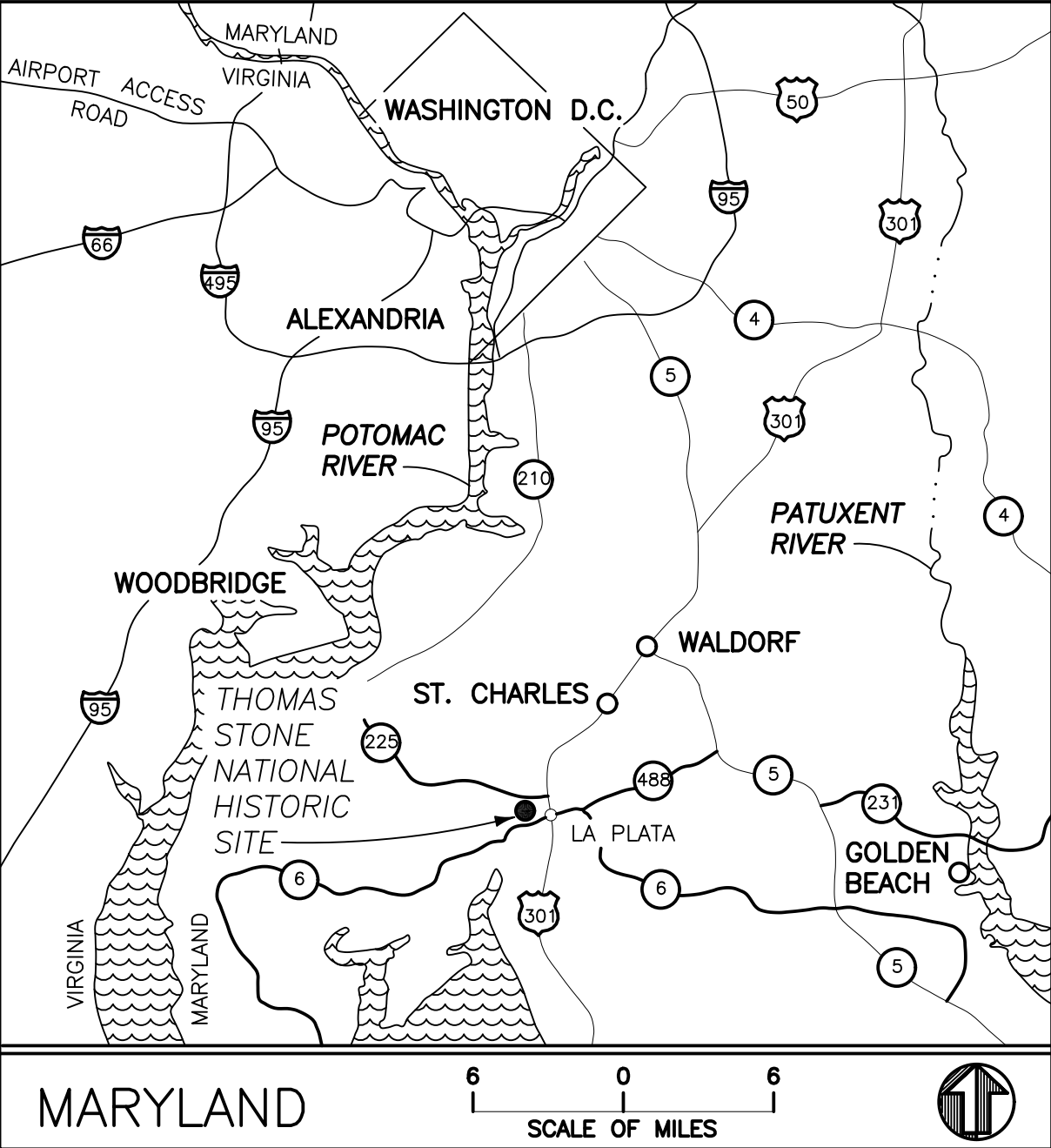


RENOVATE VISITOR CENTER RESTROOMS

PMIS No. 303931

LIST OF DRAWINGS

- COVER SHEET
- A1 VISITOR CENTER REST ROOMS DEMO AND NEW PLAN
- A2 VISITOR CENTER REST ROOMS INTERIOR ELEVATIONS




LEGEND

- PARK BOUNDARY
- CREEK

THOMAS STONE NATIONAL HISTORIC SITE

6655 ROSE HILL RD
PORT TOBACCO, MARYLAND

| REV | DATE | ISSUES/REVISIONS DESCRIPTION |
|-----|---------|------------------------------|
| 1 | MAR2025 | ISSUE FOR BID |
| 2 | YYMMDD | |
| 3 | YYMMDD | |
| 4 | YYMMDD | |
| 5 | YYMMDD | |
| 6 | YYMMDD | |



CONSTRUCTION DRAWINGS

UNITED STATES
DEPARTMENT OF THE INTERIOR

NATIONAL PARK SERVICE
NER HACE

TITLE OF SHEET
COVER

LOCATION WITHIN PARK
VISITOR CENTER
NAME OF PARK
THOMAS STONE NATIONAL HISTORIC SITE
PORT TOBACCO, MD

DRAWING NO.
XXX
XXXXXX
PMIS/PKG NO.
303931
SHEET
1 OF **3**

C:\Users\ghermon\OneDrive - DOW\Desktop\THST\CAD\THST_VC-restrooms_2025.dwg, 3/27/2025 8:58:35 AM